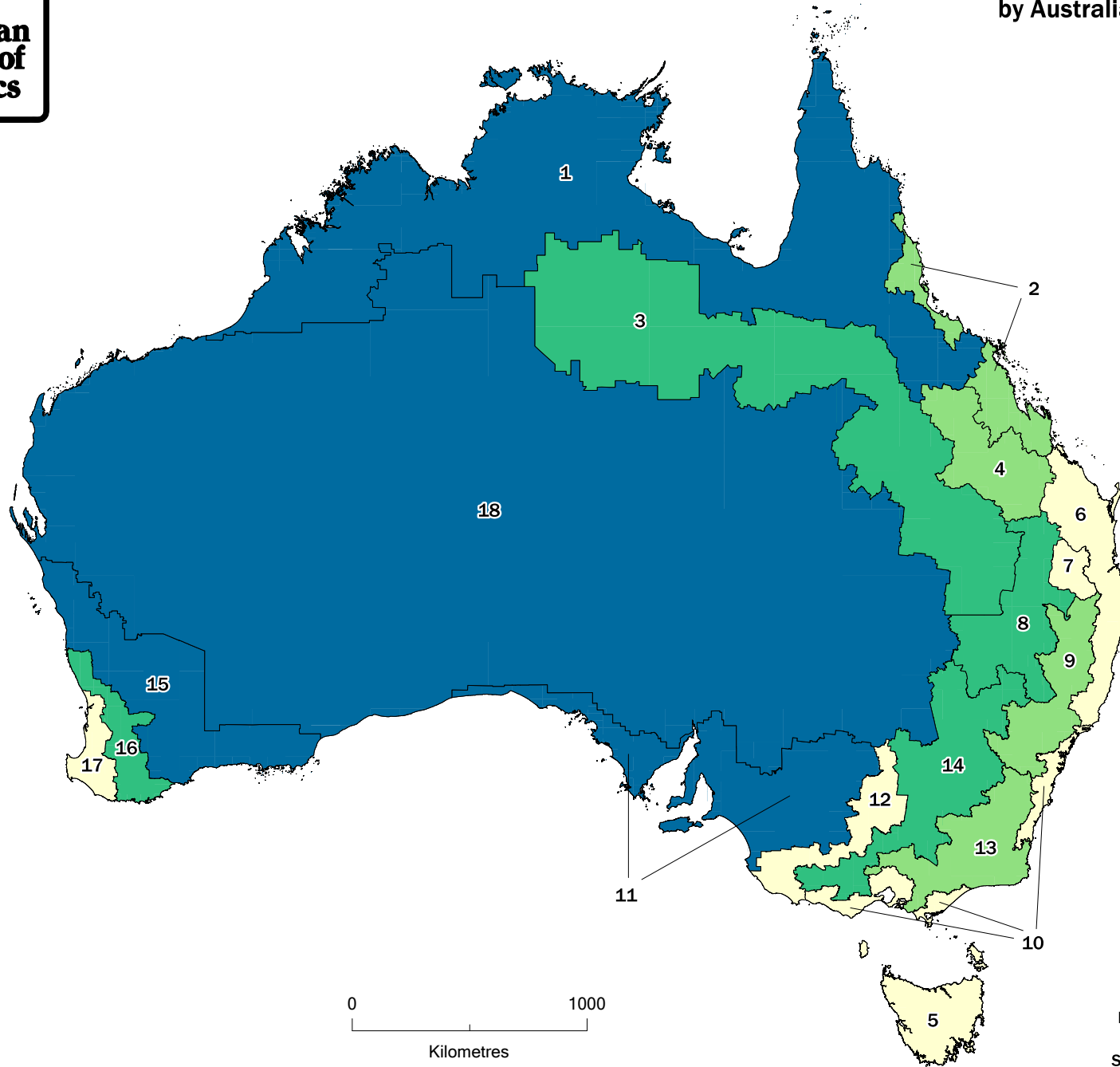




Area set aside for conservation or protection purposes , 2015-16

by Australian Agricultural Environments



Australian Agricultural Environments

- 1 - Tropics
- 2 - Tropical Coast
- 3 - Semi Arid
- 4 - Subtropical Plains
- 5 - Temperate Coast South
- 6 - Subtropical Coast
- 7 - Wheatbelt Downs
- 8 - Wheatbelt North
- 9 - Subtropical Highlands
- 10 - Temperate Coast East
- 11 - Wheatbelt Central
- 12 - Wheatbelt Central East
- 13 - Temperate Highlands
- 14 - Wheatbelt East
- 15 - Wheatbelt West
- 16 - Mediterranean West
- 17 - Temperate Coast West
- 18 - Arid

Hectares ('000)

- 750 or greater
- 250 to 750
- 150 to 250
- Less than 150

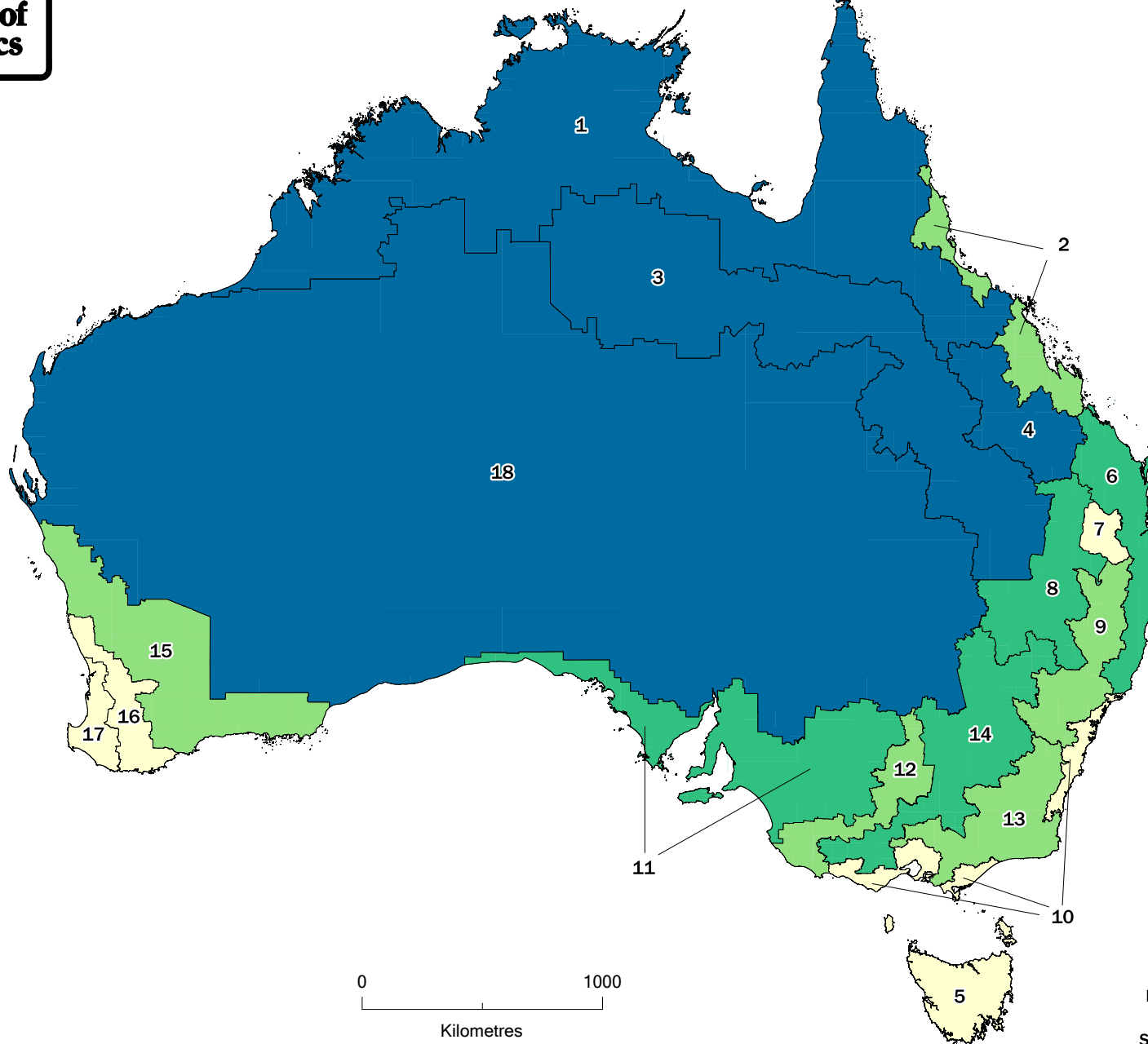
0 1000
Kilometres

Based on Australian Agricultural Environments (AAE)
2011 AAE boundaries supplied by ABARES
Source: 2015-16 Land Management Practices Survey
© Commonwealth of Australia, 2017



Grazing land area, hectares (millions), 2015-16

by Australian Agricultural Environments

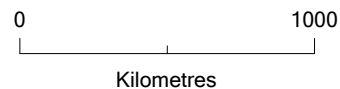


Australian Agricultural Environments

- 1 - Tropics
- 2 - Tropical Coast
- 3 - Semi Arid
- 4 - Subtropical Plains
- 5 - Temperate Coast South
- 6 - Subtropical Coast
- 7 - Wheatbelt Downs
- 8 - Wheatbelt North
- 9 - Subtropical Highlands
- 10 - Temperate Coast East
- 11 - Wheatbelt Central
- 12 - Wheatbelt Central East
- 13 - Temperate Highlands
- 14 - Wheatbelt East
- 15 - Wheatbelt West
- 16 - Mediterranean West
- 17 - Temperate Coast West
- 18 - Arid

Million hectares

- 10 or greater
- 5 to 10
- 2 to 5
- Less than 2

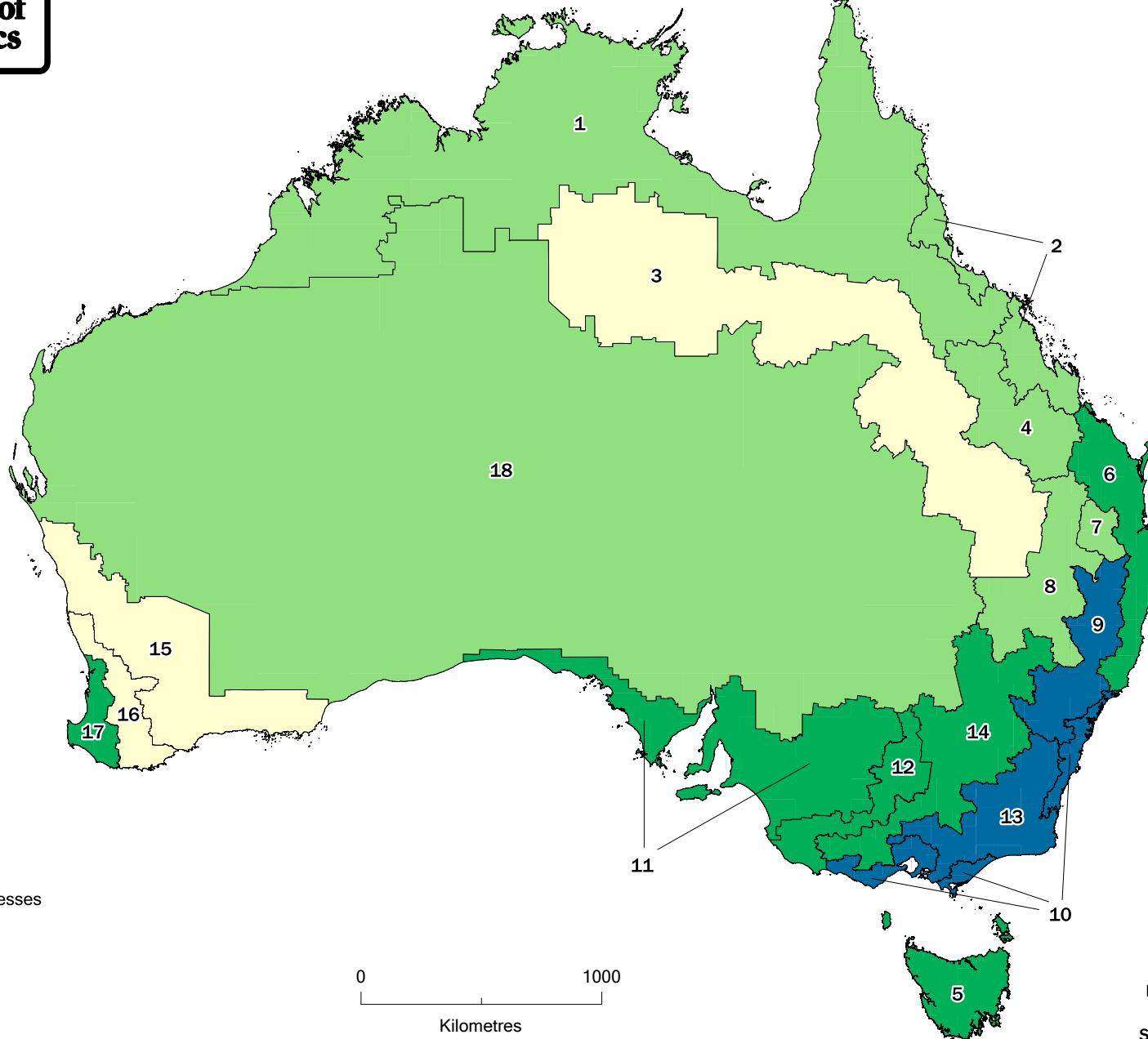


Based on Australian Agricultural Environments (AAE)
 2011 AAE boundaries supplied by ABARES
 Source: 2015-16 Land Management Practices Survey
 © Commonwealth of Australia, 2017



Percentage of cropping businesses undertaking intercropping practices, 2015-16

by Australian Agricultural Environments




Australian Agricultural Environments

- 1 - Tropics
- 2 - Tropical Coast
- 3 - Semi Arid
- 4 - Subtropical Plains
- 5 - Temperate Coast South
- 6 - Subtropical Coast
- 7 - Wheatbelt Downs
- 8 - Wheatbelt North
- 9 - Subtropical Highlands
- 10 - Temperate Coast East
- 11 - Wheatbelt Central
- 12 - Wheatbelt Central East
- 13 - Temperate Highlands
- 14 - Wheatbelt East
- 15 - Wheatbelt West
- 16 - Mediterranean West
- 17 - Temperate Coast West
- 18 - Arid

Percentage of businesses

- 15 or greater
- 10 to 15
- 5 to 10
- Less than 5

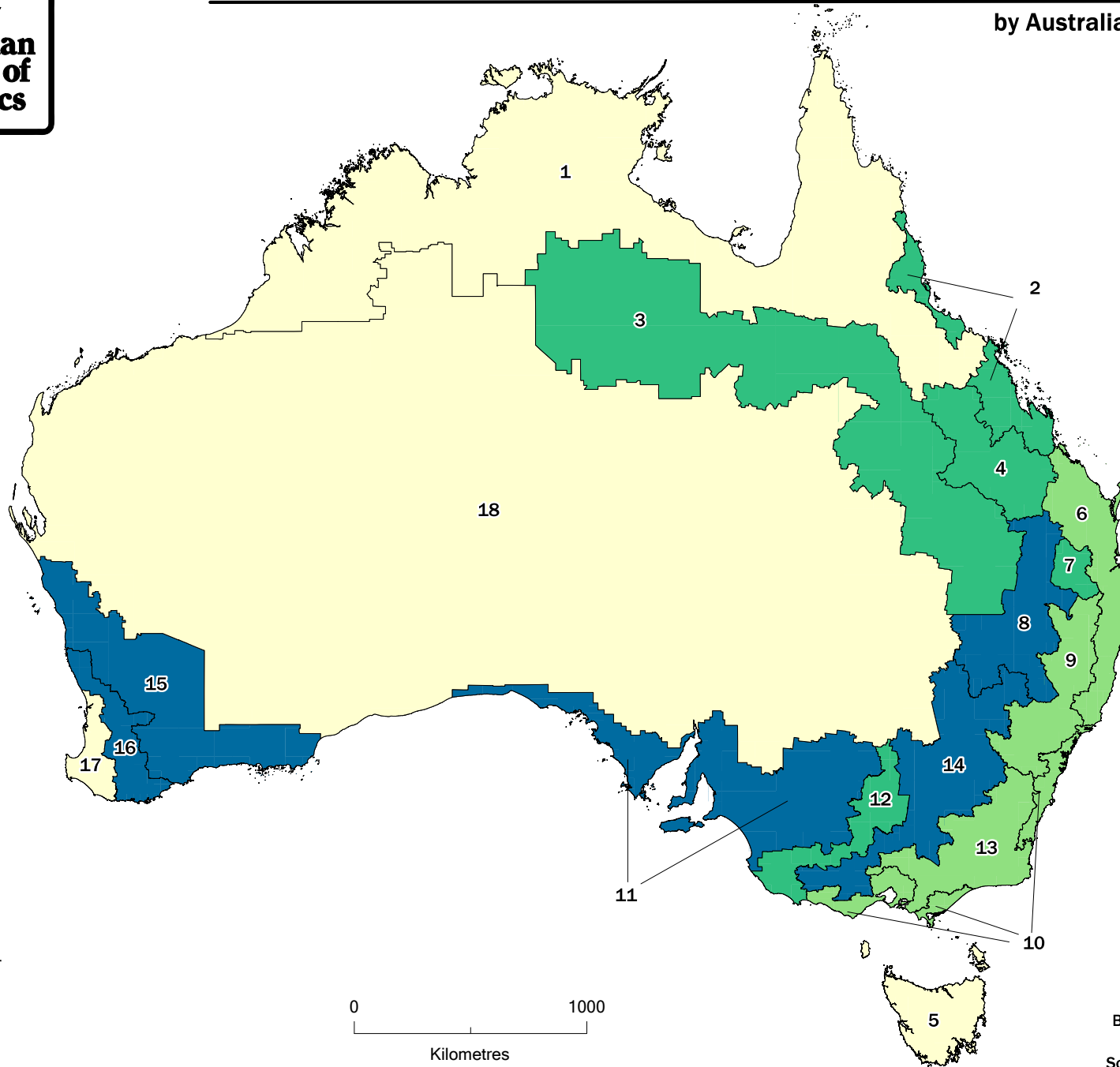


Based on Australian Agricultural Environments (AAE) 2011 AAE boundaries supplied by ABARES
 Source: 2015-16 Land Management Practices Survey
 © Commonwealth of Australia, 2017



Crop stubble and/or trash managed, hectares ('000), 2015-16

by Australian Agricultural Environments



Australian Agricultural Environments

- 1 - Tropics
- 2 - Tropical Coast
- 3 - Semi Arid
- 4 - Subtropical Plains
- 5 - Temperate Coast South
- 6 - Subtropical Coast
- 7 - Wheatbelt Downs
- 8 - Wheatbelt North
- 9 - Subtropical Highlands
- 10 - Temperate Coast East
- 11 - Wheatbelt Central
- 12 - Wheatbelt Central East
- 13 - Temperate Highlands
- 14 - Wheatbelt East
- 15 - Wheatbelt West
- 16 - Mediterranean West
- 17 - Temperate Coast West
- 18 - Arid

Hectares ('000)

- 1,000 or greater
- 300 to 1,000
- 100 to 300
- Less than 100

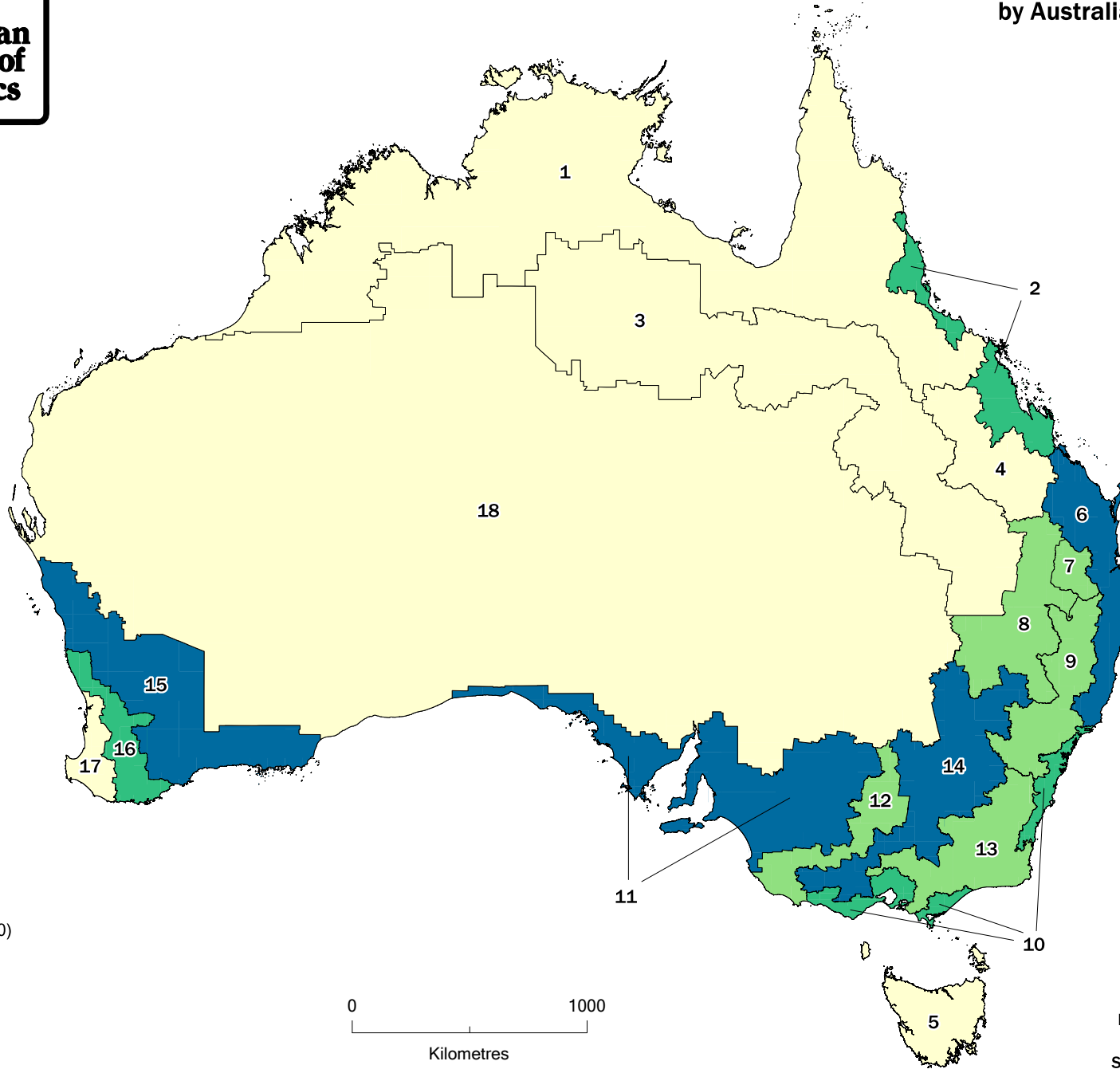
0 1000
Kilometres

Based on Australian Agricultural Environments (AAE)
2011 AAE boundaries supplied by ABARES
Source: 2015-16 Land Management Practices Survey
© Commonwealth of Australia, 2017



All soil enhancers, tonnes applied ('000), 2015-16

by Australian Agricultural Environments



Australian Agricultural Environments

- 1 - Tropics
- 2 - Tropical Coast
- 3 - Semi Arid
- 4 - Subtropical Plains
- 5 - Temperate Coast South
- 6 - Subtropical Coast
- 7 - Wheatbelt Downs
- 8 - Wheatbelt North
- 9 - Subtropical Highlands
- 10 - Temperate Coast East
- 11 - Wheatbelt Central
- 12 - Wheatbelt Central East
- 13 - Temperate Highlands
- 14 - Wheatbelt East
- 15 - Wheatbelt West
- 16 - Mediterranean West
- 17 - Temperate Coast West
- 18 - Arid

Tonnes applied ('000)

- 500 or greater
- 300 to 500
- 150 to 300
- Less than 150

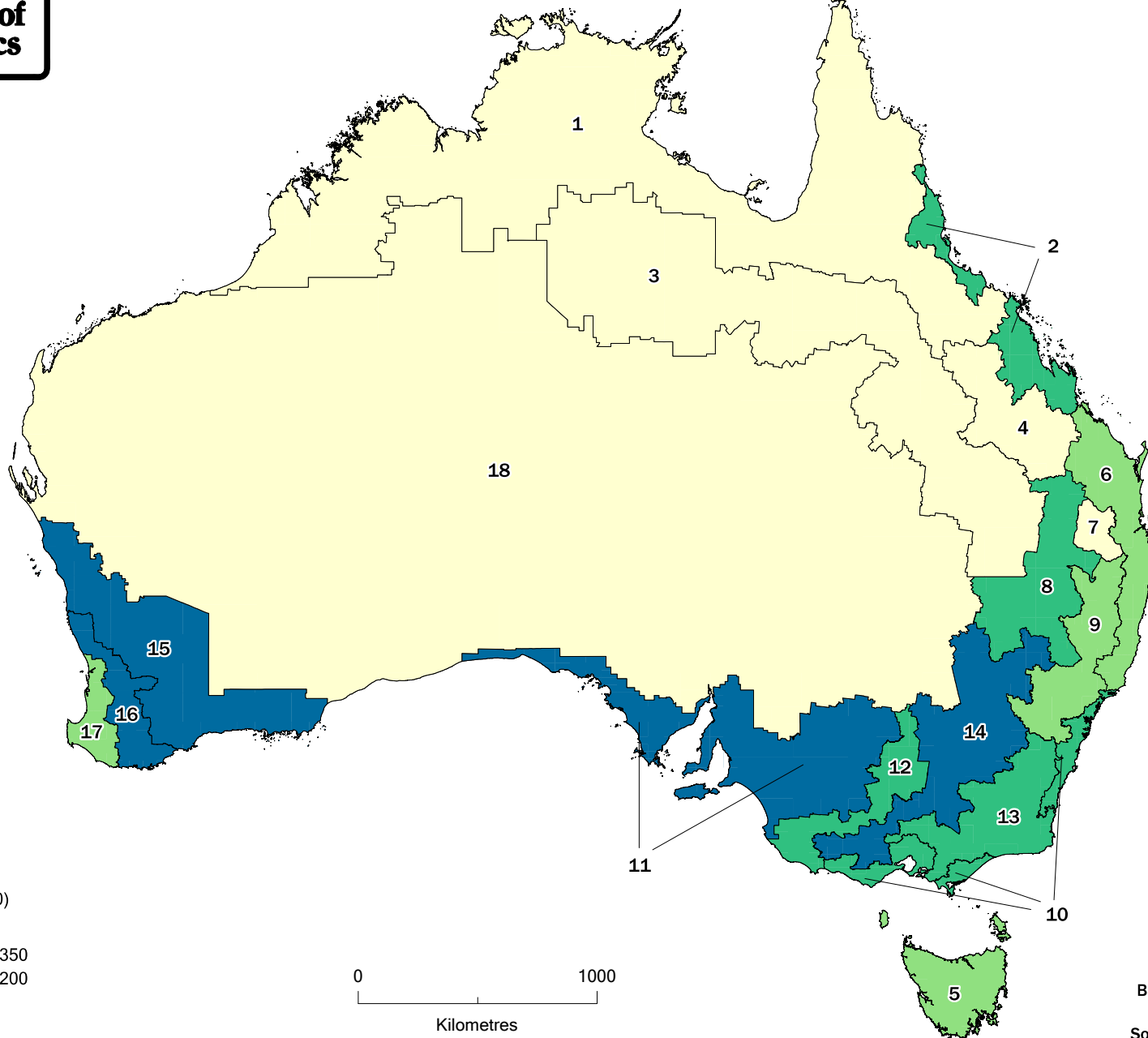
0 1000
Kilometres

Based on Australian Agricultural Environments (AAE)
2011 AAE boundaries supplied by ABARES
Source: 2015-16 Land Management Practices Survey
© Commonwealth of Australia, 2017



All fertilisers tonnes applied ('000), 2015-16

by Australian Agricultural Environments




Australian Agricultural Environments

- 1 - Tropics
- 2 - Tropical Coast
- 3 - Semi Arid
- 4 - Subtropical Plains
- 5 - Temperate Coast South
- 6 - Subtropical Coast
- 7 - Wheatbelt Downs
- 8 - Wheatbelt North
- 9 - Subtropical Highlands
- 10 - Temperate Coast East
- 11 - Wheatbelt Central
- 12 - Wheatbelt Central East
- 13 - Temperate Highlands
- 14 - Wheatbelt East
- 15 - Wheatbelt West
- 16 - Mediterranean West
- 17 - Temperate Coast West
- 18 - Arid

Tonnes applied ('000)

- 350 or greater
- 200 to less than 350
- 100 to less than 200
- Less than 100



Based on Australian Agricultural Environments (AAE)
 2011 AAE boundaries supplied by ABARES
 Source: 2015-16 Land Management Practices Survey
 © Commonwealth of Australia, 2017